

Town of Kirkland Zoning Map

Update: November 13, 2019

Town of Westmoreland

Town of Whitestown

Town of New Hartford


Town of Kirkland




Village of Clinton

Town of Paris



Town of Marshall

District Legend




-  District Boundaries (Zones)
- R - R: Rural Residential
- R - TC: Town Center Residential
- R - M: Mobile Home Residential
- P - C: Planned Campus
- C: Commercial
- I: Industrial
- P - D: Planned Development

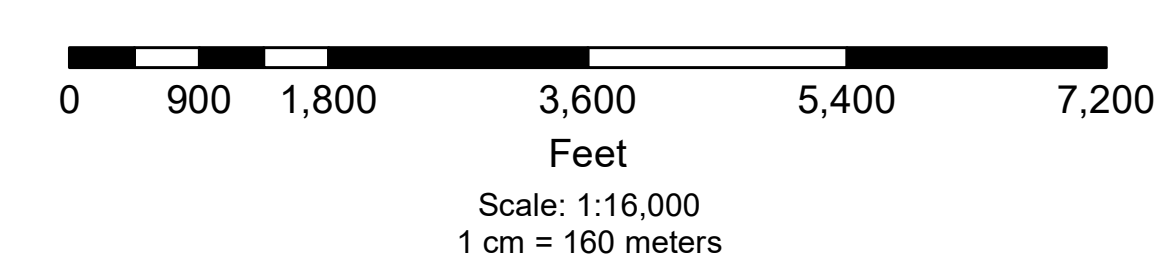

-  A - COD: Agriculture Conservation Overlay District
-  R - COD: Resource Conservation Overlay District
-  12B - COD: Route 12B Corridor Overlay District

WPOD: Wellhead Protection Overlay Districts

-  WPOD 1 (1 Year Time of Travel)
-  WPOD 2 (5 Year Time of Travel)

Legend

-  Municipal Boundaries
-  Roads
-  Parcels



This information has been compiled for planning purposes and may not be reproduced or transmitted for commercial purposes or for any other purpose without the prior approval of the Herkimer Oneida Counties Comprehensive Planning Program (HOCCPP). The HOCCPP shall not be liable for any misuse or misrepresentation of this information. The HOCCPP makes no claim as to the completeness or accuracy of the data contained herein.